



Beaufort County Public Works Stormwater Infrastructure Project Summary

Project Summary: Gamecock Way

Activity: Drainage Improvement

Narrative Description of Project:

Duration: 3/1/17 - 6/14/17

Project improved 530 L.F. of drainage system. Shinn cut, grubbed and reconstructed 530 L.F. of channel. Constructed 530 L.F. of workshelf. Bush hogged 380 L.F. of channel. Installed (1) access pipe. Jetted (2) crossline pipes. Handseeded for erosion control.

2017-006 / Gamecock Way	Labor Hours	Labor Cost	Equipment Cost	Material Cost	Contractor Cost	Indirect Labor	Total Cost
APINS / Access pipe - installed	25.0	\$548.53	\$208.75	\$585.09	\$0.00	\$343.91	\$1,686.28
AUDIT / Audit Project	1.5	\$35.24	\$0.00	\$0.00	\$0.00	\$19.85	\$55.08
BKFILL / Back Fill	70.0	\$1,587.80	\$651.28	\$84.51	\$0.00	\$828.00	\$3,151.59
CBH / Channel- bushhogged	30.0	\$656.30	\$121.89	\$74.03	\$0.00	\$419.10	\$1,271.32
CLPJT / Crossline Pipe - Jetted	10.0	\$222.80	\$43.40	\$18.36	\$0.00	\$143.40	\$427.96
CREC / Channel - reconstructed	95.0	\$2,093.60	\$817.22	\$92.31	\$0.00	\$1,171.02	\$4,174.15
CSHN / Channel - Shinn cut	8.0	\$163.68	\$189.40	\$90.50	\$0.00	\$97.68	\$541.26
DEBREM / Debris Removal - Jobsite	73.0	\$1,586.38	\$499.87	\$43.44	\$0.00	\$989.79	\$3,119.48
HAUL / Hauling	194.5	\$4,217.20	\$1,996.49	\$1,498.64	\$0.00	\$2,197.73	\$9,910.05
LM / Loading Materials	77.0	\$1,706.71	\$971.96	\$137.56	\$0.00	\$1,070.49	\$3,886.72
ONJV / Onsite Job Visit	10.0	\$273.80	\$36.00	\$6.92	\$0.00	\$187.20	\$503.92
PI / Project Inspection	10.0	\$236.95	\$18.00	\$9.05	\$0.00	\$153.60	\$417.60
PL / Project Layout	20.0	\$433.45	\$36.00	\$25.17	\$0.00	\$270.60	\$765.22
PROFS / Professional Services	0.0	\$0.00	\$0.00	\$0.00	\$1,025.00	\$0.00	\$1,025.00
WSDR / Workshelf - Dressed	9.0	\$182.34	\$10.62	\$69.34	\$0.00	\$76.32	\$338.62
WSGRB / Workshelf - Grubbed	25.0	\$520.60	\$211.00	\$54.30	\$0.00	\$316.30	\$1,102.20
WSL / Workshelf - Level	52.0	\$1,112.42	\$605.44	\$89.62	\$0.00	\$630.78	\$2,438.26
WSSH / Workshelf - Shinn cut	41.0	\$921.11	\$334.83	\$101.36	\$0.00	\$561.15	\$1,918.45
2017-006 / Gamecock Way	751.0	\$16,498.90	\$6,752.15	\$2,980.20	\$1,025.00	\$9,476.91	\$36,733.16
Sub Total							

Grand Total	751.0	\$16,498.90	\$6,752.15	\$2,980.20	\$1,025.00	\$9,476.91	\$36,733.16
--------------------	--------------	--------------------	-------------------	-------------------	-------------------	-------------------	--------------------

Before



During



After





Project: Gamecock
Way
Map #1

Activity: Drainage
Improvement

Project #:
2017-006

Township/SW Dist:
Port Royal Island/6

Completed:
June 2017

Legend

Drainage Type

- Access Pipe
- Bleeder Pipe
- Channel Pipe
- Channel
- Stream
- Crossline Pipe
- Driveway Pipe
- Lateral
- Lateral Pipe
- River
- Road Pipe
- Roadside
- Roadside Pipe

0 50 100 200 300 400
Feet

1 inch = 210 feet

Prepared By: BC Stormwater Management Utility

Date Print: 11/01/17

File: C:\project summaries map\Gamecock Way Map#1_2017-006



Project: Gamecock
Way
Map #2

Activity: Drainage
Improvement














Project #:
2017-006

Township/SW Dist:
Port Royal Island/6

Completed:
June 2017

Legend

Drainage Type

-  Access Pipe
-  Bleeder Pipe
-  Channel Pipe
-  Channel
-  Stream
-  Crossline Pipe
-  Driveway Pipe
-  Lateral
-  Lateral Pipe
-  River
-  Road Pipe
-  Roadside
-  Roadside Pipe

0 50 100 200 300 400
Feet

1 inch = 210 feet

Prepared By: BC Stormwater Management Utility

Date Print: 11/01/17

File: C:\project summaries map\Gamecock Way Map#2_2017-006